

Land Grants

Parish of Baring 1918

Portion 269 owned by Ray Kropp SP.L 25 Gazetted 18/6/1926



Parish No.	Catalogue No.	Name	Area	Parish No.	Catalogue No.	Name	Area	Parish No.
38	W3255	John Thomas Smith	2	0	0	267	W1503	John Thomas Smith
40	W2344	John Thomas Smith	2	0	0	270	P1381	Pub. Sch. Site of 15.1500
45	578	David Smith Todd	2	0	0	281	W1428	Pub. Sch. Site of 15.1500
46	do	do	2	0	0			
47	do	do	2	0	0			
48	do	do	2	0	0			
48	do	do	2	0	0			
50	do	do	2	0	0			
51	do	do	2	0	0			
52	do	do	2	0	0			
53	do	do	2	0	0			
54	do	do	2	0	0			
55	do	do	2	0	0			
56	do	do	2	0	0			
57	do	do	2	0	0			
58	do	do	2	0	0			
59	do	do	2	0	0			
60	do	do	2	0	0			
61	do	do	2	0	0			
62	1680	William George Todd	2	0	0			
63	1683	do	2	0	0			
160	850	John Lovett	2	0	0			
161	do	do	2	0	0			
162	851	James Lovett	2	0	0			
163	853	William Rich Smith	2	0	0			
208	750	Charles M. P. H. Barry	2	0	0			
221	1436	John Armstrong	2	0	0			
261	P257	Pub. Sch. Site of 15.1500	2	0	0			
262	W1428	Alexander M. Rae	2	0	0			
263	L1427	Patricia S. King	2	0	0			

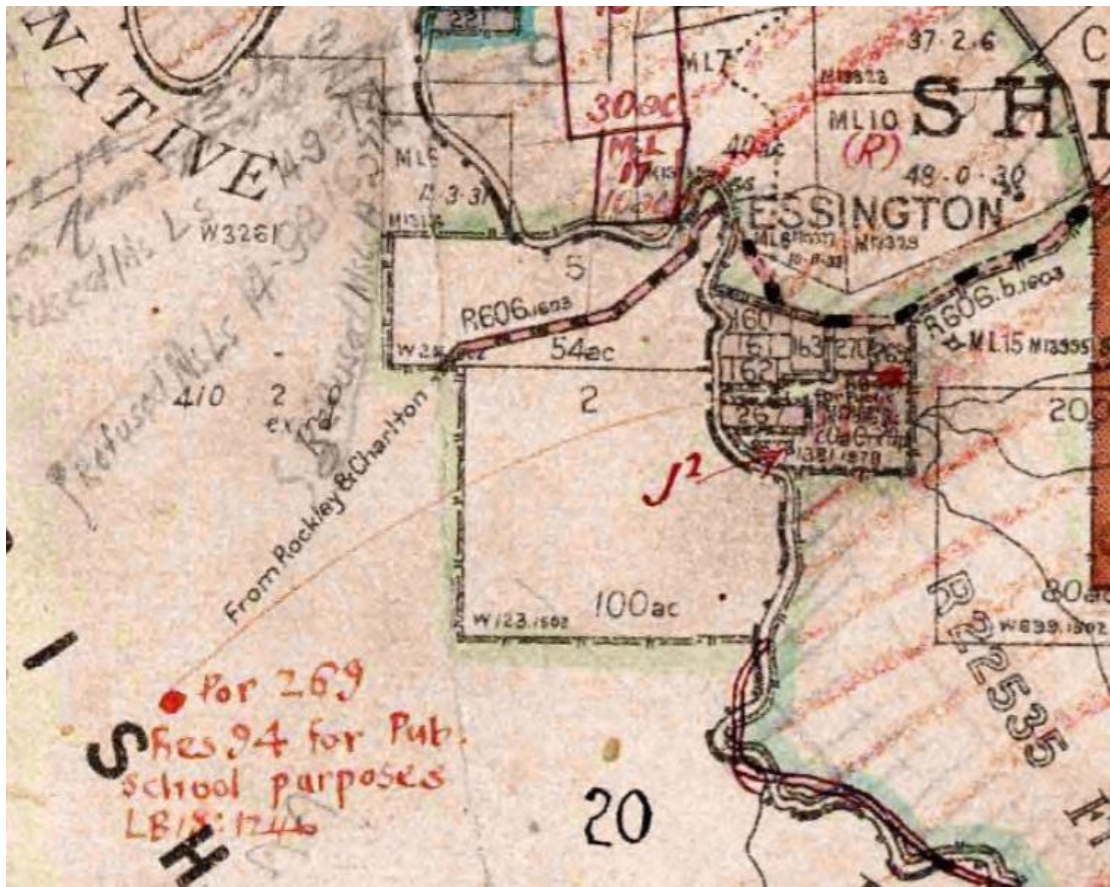
Portion 163- 2 acres owned by William Richard Smith who had been dead 28 years by then

Portion 267: Listed to John Thomas Smith Catalogue 1503 1502: with a reference to Ray Kropp which I do not understand

267	W1503	John Thomas Smith	2	0	0
270	P1381	Pub. Sch. Site of 15.1500	2	0	0
281	W1428	Pub. Sch. Site of 15.1500	2	0	0

David Smith Todd listed here is the father of Charlotte Steele Todd who married John Joseph Cash.

1912:

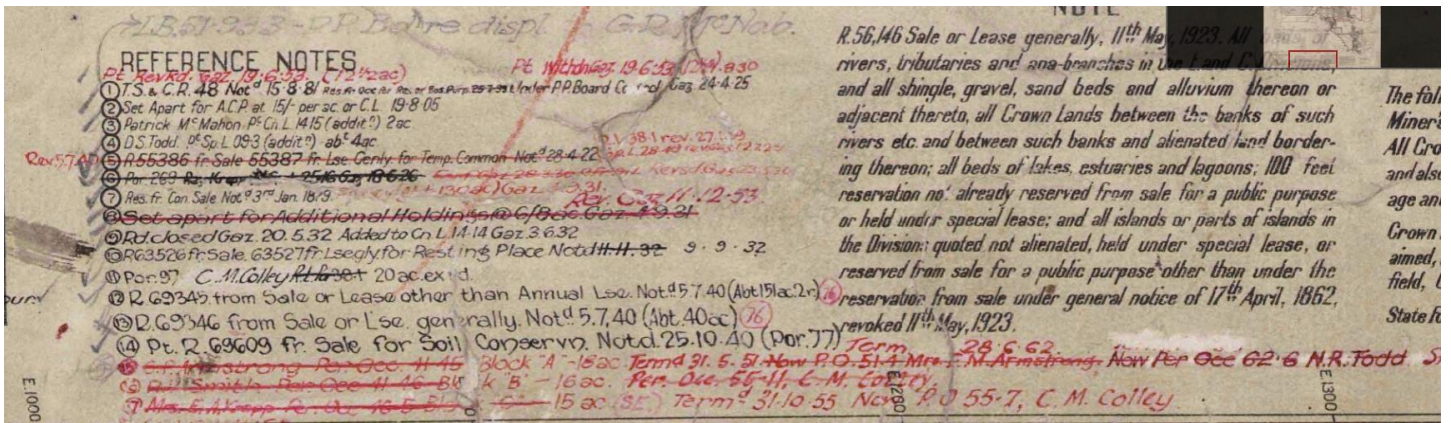


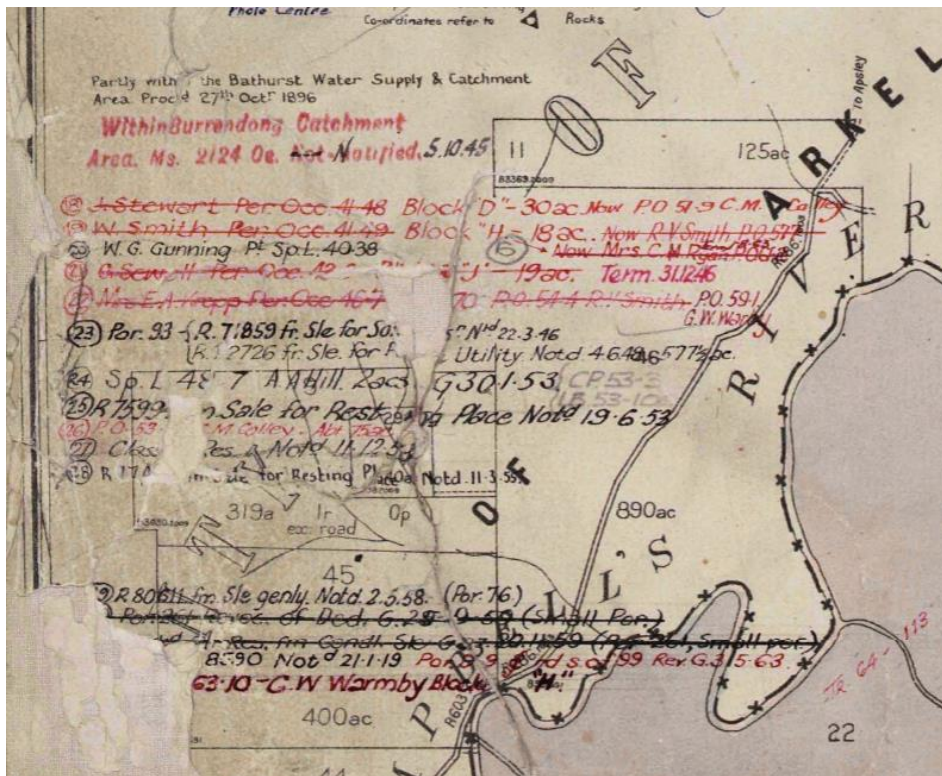
- WR Smith owning Lot 163
- John Thomas owning Lot 267

REFERENCE TO SMALL PORTION

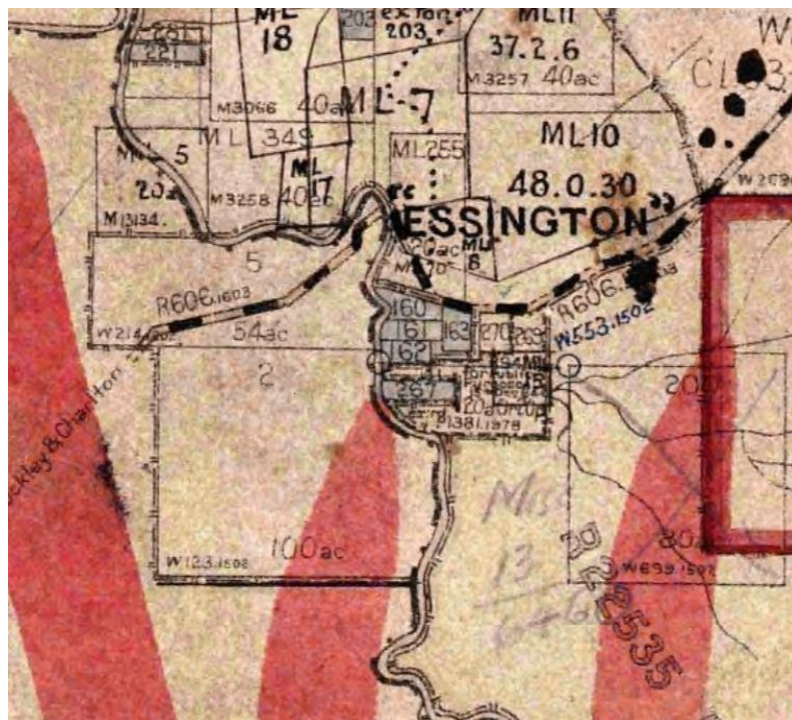
Parish No	Catalogue No	Name	Area			Parish No	Catalogue No	Name	Area			Parish No
			a	r	p				a	r	p	
39	W3055	A. J. 24881 in 21/10/10	0	1	0							
40	W2344	Sale Nov 26 March 10	0	0	0	267	W1508	John Thomas Smith	2	0	0	
45	578	David Smith Todd	2	0	0	270	P136	Pub Sch Site Deed Jan 60	2	0	0	
46	do	do	2	0	0	281	W1420	do	2	0	0	
47	do	do	2	0	0	66	3385	Luin Todd	27	3	0	
48	do	do	2	0	0	67	1286	ACP 12-38 Aug 23 12	3	0		
49	do	do	2	0	0							
50	do	do	2	0	0							
51	do	do	2	0	0							
52	do	do	2	0	0							
53	do	do	2	0	0							
54	do	do	2	0	0							
55	do	do	2	0	0							
56	do	do	2	0	0							
57	do	do	2	0	0							
58	do	do	2	0	0							
59	do	do	2	0	0							
60	do	do	2	0	0							
61	do	do	2	0	0							
62	1682	William George Todd	2	0	0							
63	1683	do	2	0	0							
160	850	John Lovett	2	0	0							
161	do	do	2	0	0							
162	851	James Lovett	2	0	0							
163	853	William Rich Smith	2	0	0							
203	750	Charles M Philamy	2	0	0							
221	1436	John Armstrong	2	0	0							
261	P737	Pub Sch Site Deed Todd	2	0	0							
262	W419	Alexander M R Rae	2	0	0							
263	1427	Peter Ah Sing	2	0	0							

- Looks like WR Smith still has Lot 163
- John Thomas Smith Lot 267
- Lot 270 which was allocated to Ray Kropp has been crossed out with ref to note 22
- Lot 269 Reuban Victor Smith with part of this lot allocated for public purposes from 15/10/1884
- Note 22 relates to Lot 162 and looks like transfer from Emma Amelia to Warby
- Note 19 which is located in the word Essington and on other side of road to george's 2 acres looks like transfer from WR Smith to Mrs CM Ryan but at some stage to Reuban Victor Smith
- There is a note re Mre EA Kropp Note 17 re which would be Emma Amelia Smith Kropp which reads
- Per Occ 16 5 Block .."C" or "G" [som part of the map has been destroyed] 15 acres [SE] Termd 31.10.55 Now P.O 55.7 CM Colley
- There is also a Note for a ??Phil SMITH per Occ 41 46 Block B Per Occ 55-11 CM Colley- this note is crossed out.
- There is no Note 22 re Ray Kropp there is a 22 against a mining lease on private land No PGL7 Portion 31 PPlan 2734 Area 18 / 3/18 for Gold





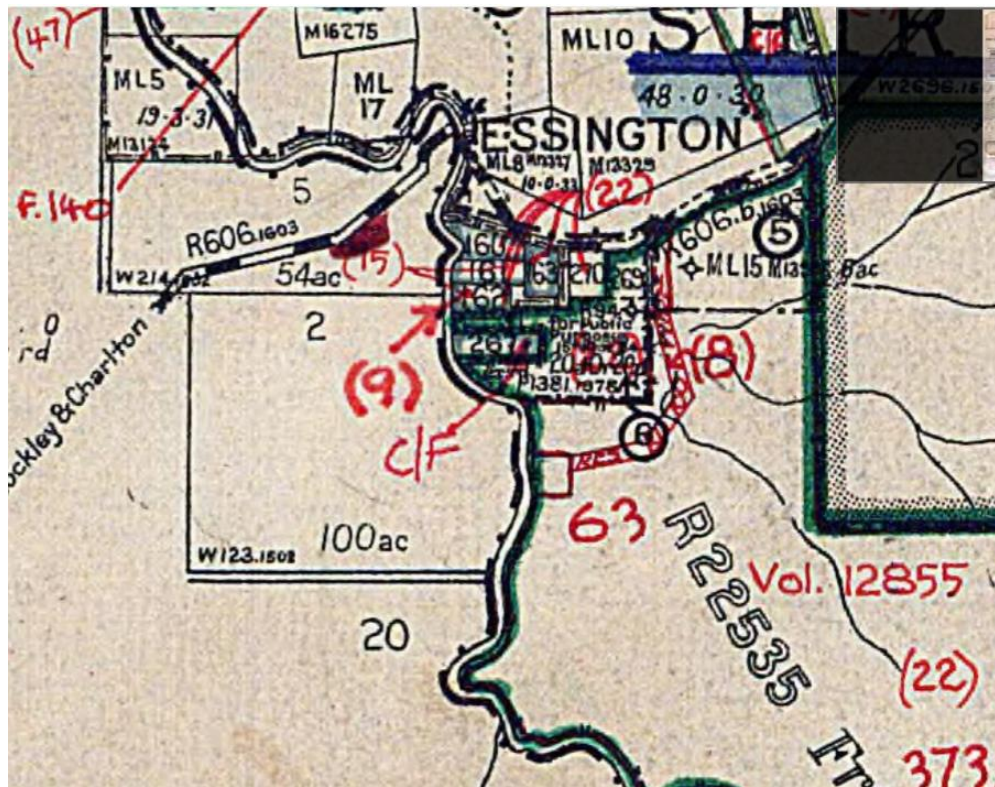
1901 Parish Map Baring



Same allocations with JT Smith leasing or owning 267 and WR Smith 163

REFERENCE TO SMALL PORTIONS													
Parish No	Catalogue No	Name	Area			Parish No	Catalogue No	Name	Area			Parish No	Catalogue No
			a	r	p				a	r	p		
39	3055	W 2341 1802	0	1	0	267	W1508 1802	John Thomas Smith	2	0	0		
	578	David Smith Todd	2	0	0	270	P1381 1802	Pub Sch Site (S) 1806	2	0	0		
	do	do	2	0	0	281	W1420 1802		2	0	0		
	41	do	2	0	0	66	3385	W 12 18 1839 Aug 23					
	44	do	2	0	0	67	3386	(Dec 27)					
	48	do	2	0	0	73	2838	A.E. Stone	12	0	0		
	50	do	2	0	0								
	51	do	2	0	0								
	52	do	2	0	0								
	53	do	2	0	0								
	54	do	2	0	0								
	55	do	2	0	0								
	56	do	2	0	0								
	57	do	2	0	0								
	58	do	2	0	0								
	59	do	2	0	0								
	60	do	2	0	0								
	61	do	2	0	0								
	1682	William George Todd	2	0	0								
	1683	do	2	0	0								
	1690	John Lovett	2	0	0								
	1691	do	2	0	0								
	1692	James Lovett	2	0	0								
	1693	William Rich Smith	2	0	0								
203	1507	Charles McPhillamy	2	0	0								
	1508	John Armstrong	2	0	0								
	1509	Pub Sch Site (S) 1806	2	0	0								
	1510	Alexander M R	2	0	0								
	1511	Felix A S	2	0	0								

1927 Parish of Baring



REFERENCE TO SMALL PORTION

Parish N ^o	Catalogue N ^o	Name	Area			Parish N ^o	Catalogue N ^o	Name	Area			Parish N ^o	Catalogue N ^o
			a	r	p				a	r	p		
39	W3055	R. 44881 fr. after Auction Sale Nov 5 th March 10	0	1	0								
40	W2344.1502	Ab. Dist. 1003-17	1	0	0	267	W1505.1502	John Thomas Smith	2	0	0		
45	578	David Smith Todd	2	0	0	270	PL381.1510	Ray Kropp	2	0	0		
46	do	do 140-94	2	0	0	88	W3868.1502	William M ^c Nab	2	0	0		
47	do	do 140-95	2	0	0								
48	do	do 140-96	2	0	0	97		8843-9	20				
49	do	do 140-97	2	0	0	98	+162		13	0	28		
50	do	do 141-6	2	0	0								
51	do	do 140-98	2	0	0								
52	do	do 139-159	2	0	0								
53	do	do 140-99	2	0	0	96							
54	do	do 139-160	2	0	0								
55	do	do 139-161	2	0	0								
56	do	do 139-162	2	0	0								
57	do	do 139-163	2	0	0								
58	do	do 139-164	2	0	0								
59	do	do 140-100	2	0	0								
60	do	do 139-165	2	0	0								
61	do	do 140-101	2	0	0								
62	1682	William George Todd	2	0	0								
96		W. 4889 Fo. 158	2	0	0								
160	850	John Lovett	2	0	0								
161	do	do 469-92	2	0	0								
162	851	James Lovett	2	0	0								
163	853	William Rich ^d Smith	2	0	0								
203	750	Charles M ^c Phillamy	2	0	0								
221	1436	John Armstrong	2	0	0								
261	P 737.1518	Pub. Sch. Site Ded ^d July 33	2	0	0								
262	W149.1502	Alexander M ^c Ree	2	0	0								
263	1427	Peter Ab. St ^r	2	0	0								

66-67. Vo. 5246. Fo. 78

Consistent with previous allocations but Ray Kropp also listed against portion 269 which had been gazette in 1926.

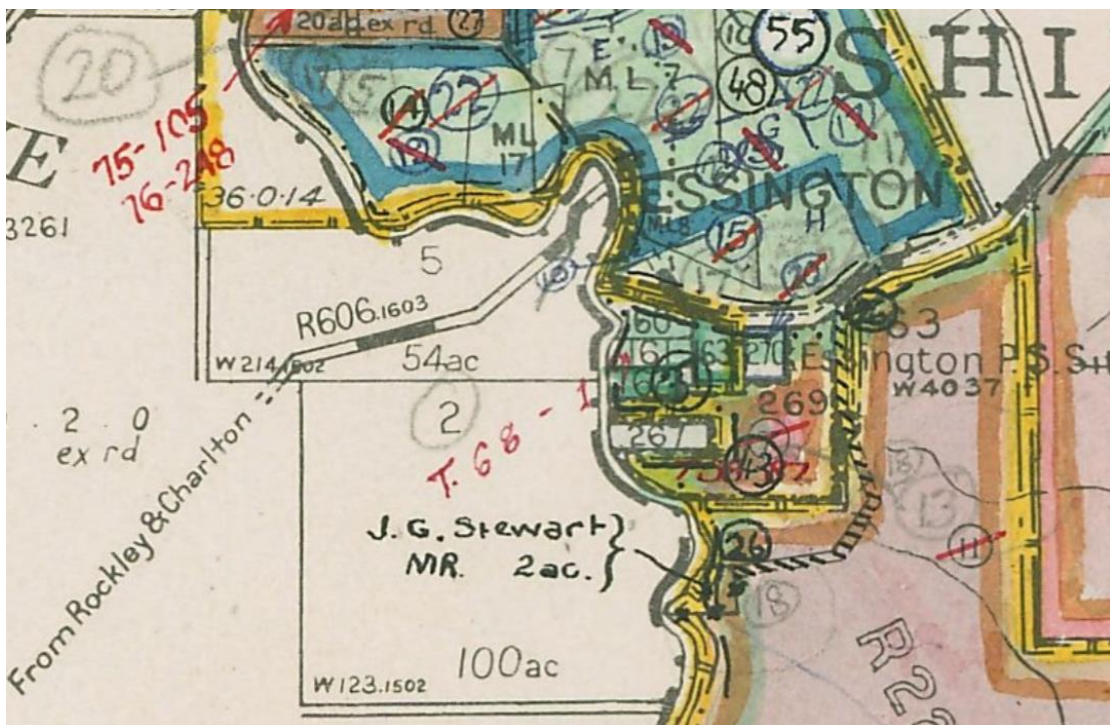
REFERENCE NOTES

- ① T.S. & C.R. 48 Not^d 15-8-81 Res. fr. Occ for Res. or Bus. Purp. 25-7-93. Under P.P. Board Control Gaz. 24-4-25
- ② Set Apart for A.C.P. at 15/- per ac. or C.L. 19-8-05.
- ③ Patrick M^cMahon P^c Cn. L. 14-15 (additⁿ?) 2ac.
- ④ D.S. Todd. P^c Sp. L. 09-3 (additⁿ?) ab^t 4ac.
- ⑤ R. 55386 fr. Sale 55387 fr. Lse. Genly. for Temp. Common Not^d 28-4-22
- ⑥ Par. 269 Ray Kropp. P^c Sp. L. 25-16 Gaz. 18-6-26.
- ⑦ Res. fr. Con. Sale Not^d 3rd Jan. 1879.

Note below says 162 and 163 now IVA not sure what that means. Portion 22 was now declared crown land- owned by WR Smith at some stage. Road closed near the properties also note # 8.

No.	Particulars.	(1)	(2)	(3)	(4)	(5)	(6)	(7)	(8)	(9)	(10)	(11)	(12)	(13)	(14)	(15)
18	416 C.P. 629094	(1)	82	Road closed Gaz. 20.5.12 fol. 1049												
19	VAR D.P. 629275	(2)	75	43 M 5029 - Plan for partition See D.390282 Survey												
(20)	77 D.P. 453916	(3)	16	Misc Plan Sule (O.S) Reg'd No 5609 C.S. 346 DP 155609												
(21)	96	(4)	5E	Land hatched blue closed Government Gazette 8.9.67 fo. 3320 now corr. by V10879 F101 DP. 114701												
(22)		(5)	23	D.P. 235777 - Survey (VA N.P.W. 64 N.A.550)												
(23)		(6)	92	D.P. 2551247 (Survey)												
(24)	204 DP 737223 (C) (N.R. 8059) - W795747 - unworked	(7)	922	D.P. 559118 (Sur) - Resumption, IVA 14651 (N.P.W.)												
(25)	91 DP 737223 (C) (N.R. 8059) - W795747 - unworked	(8)	83	Road Closure Vide Gaz. 17.8.1973 fol. 9532												
(26)	5 C. 29616	(9)	163	IVA 19185 N.P.W.												
(27)	75 DP 121324 (C) DEPT.	(10)	122	D.P. 581791 (N.R. 66) IVA 25375 PENDING												
(28)	87 DP 802962 (C) (N.R. 8059)	(11)	12	D.P. 591244 (N.R. 66) IVA 26644 (N.R. 66)												
(29)	23 C. 51270	(12)	12	IVA 25743												
(30)	84 DP 817997	(13)	20	D.P. 252041 - Lot 1 CR. G.T. Vol. 13216 fol. 90.												
(31)	FT16 C. 61072	(14)	16	O.S. 29142												
(32)	81 DP 823427	(15)	83	Now Crown Land Vide Gaz. 28.11.1980 fol. 6187												
(33)	86 D.P. 828941															

1964:



SMALL PORTIONS

Per.	Plan	Purchaser etc.	Area		
			A	R	P
39	W 3055	644981 <i>From After Auction Sale. Mar 9 9-3-10</i>	0	1	0
40	2344	Ah Goo	1	0	0
45	578	D.S. Todd	2	0	0
46	578	D.S. Todd	2	0	0
47	578	D.S. Todd	2	0	0
48	578	D.S. Todd	2	0	0
49	578	D.S. Todd	2	0	0
50	578	D.S. Todd	2	0	0
51	578	D.S. Todd	2	0	0
52	578	D.S. Todd	2	0	0
53	578	D.S. Todd	2	0	0
54	578	D.S. Todd	2	0	0
55	578	D.S. Todd	2	0	0
56	578	D.S. Todd	2	0	0
57	578	D.S. Todd	2	0	0
58	578	D.S. Todd	2	0	0
59	578	D.S. Todd	2	0	0
60	578	D.S. Todd	2	0	0
61	578	D.S. Todd	2	0	0
62	1682	W.G. Todd	2	0	0
88	3868	William McNab	2	0	0
96	4084	S.M. Roberts	2	0	0
97	4123	C.M. Colley	20	0	0 ex. rd.
98	4162	G.R. McNab	13	0	28
99	4218 R	G.W. Warby	25	0	0 ex. rd., incl. emt.
160	850	John Lovett	2	0	0
161	850	John Lovett	2	0	0
162	851	James Lovett	2	0	0
163	853	W.R. Smith	2	0	0
203	750	Charles McPhillamy	2	0	0
221	1436	John Armstrong	2	0	0
261	P 7371978	E.E. Todd	2	0	0
262	W 1419	Alexander McRae	2	0	0 ex. rd.
263	1427	Peter Ah Sing	2	0	0 ex. road
264	4053	E.E. Todd	19	0	20
267	1503	J.T. Smith	2	0	0
269	P 13811978	R.V. Smith	19	3	30 ex. rd.
		G.W. Warby (See also Note 79-CP-72/4)			
270	P 13811978	Dedicated as P.S. Site Pt. 2	0	0	0
		Gazette 15th January			
		Revoked Gaz. 21-11-80			
271	W4281	1886 A.R. Todd 627060 627060	7	438	ha.
100	D.P. 45396	Land Job			22.85 ha.
101	D.P. 45396	S.M. Artery pt. C.B.I-II			7.85 ha.
102	D.P. 45396	Land Job			7000 m ²
272	D.P. 722281				6.5 ha
273	D.P. 722281				8000 m ²
274	D.P. 722281				7.97 ha



267 and 163 stayed in the family in 1964 and note 269 Reuban Victoria Smith lot 269 is now in Warby's hands. Also note the longevity of title to Peter Ah Sing throughout who I believe owned or ran the general store at Essington at some stage. The Artery's also owned property adjacent to this for a very long time and this was the surname of the first of Emma Amelia's children who died young.

Handwritten notes:
 1) C.P. 6
 2) Sec 17 a
 3) Sec 17 a
 4) Sec 17 a
 5) Sec 17 a
 6) Sec 17 a
 7) Sec 17 a
 8) Sec 17 a
 9) Sec 17 a
 10) Sec 17 a

- Reference notes are shown within circle on face of map.
N. E., S.W., etc., indicates section of map.
- (1) T.S. & C.R. 48 Notified 15th August, 1881. (57)
Under Pastures Protection Board control. Gazette 1st August, 1930 (N.E.)
 - ✓ (2) R.38590 for Water Supply & Camping. Notified 21st January, 1905.
Under Pastures Protection Board control. Gazette 16th September, 1932. (S.E.)
 - (3) 2ac. Patrick McMahon Pt. Cn.L. 14-15 (S.W.)
 - (4) ~~R.90611 from Sale generally. Notified 2nd May, 1952 (N.E.)~~ *Rev'd 18/8/89*
 - ✓ (5) R.77483 for Resting Place. Notified 11th March, 1955. 2ac. A.A. Hill Sp.L. 40-7 (S.E.) *exp'd 31-12-80*
 - ✓ (6) ~~(25) Abt. 2r. R.75994 for Resting Place. Notified 19th June, 1953 (S.E.)~~
 - ~~(7) R.94 for Public Purpose Notified 15th December, 1884 (S.E.)~~ *Revoked 1-6-73*
 - ✓ (8) T.R. 18209 Notified 22nd July, 1893 (N.E.)
 - ✓ (9) R.63526 for Resting Place Notified 9th September, 1932 (S.E.)
 - ✓ (10) R.69345 from Sale or Lease other than Annual Lease Notified 5th July, 1940 (S.E.) *27 of abt 18ac Rev'd 6/8*
 - ✓ (11) ~~R.74209 for Future Public Requirements. Notified 18th May, 1951 (S.E.)~~ *Revoked 1-6-73*
 - ✓ (12) R.71859 for Soil Conservation. Notified 22nd March, 1946. R.72726 for Public Utility
Notified 4th June, 1948. (S.W. & S.E.)
 - (13) Pt. R.69609 for Soil Conservation. Notified 25th October, 1940 (N.E.)
 - ~~(14) R69346 fm Ste or Lec other than A.L. Notd 5-7-40 (6E) Rev'd 23/6/89~~
 - ~~(15) Per Dec 63-10 G.W. Warby (Block H) Term'd 30/6/89~~
 - ~~(16) Per Dec 62-C N.R. Todd (Block A) Term'd 31-10-71~~
 - ~~(17) Per Dec 51-D C.M. Colley Block D~~
 - ~~(18) Per Dec 56-7 C.M. Colley Block C~~
 - ~~(19) Per Dec 53-11 C.M. Colley abt 75acs~~
 - ~~(20) Per Dec 53-1 G.W. Warby (Per 270) Term'd 31-3-82~~
 - ~~(21) Per Dec 55-12 C.M. Colley (abt 10acs) Term'd 30/6/89~~
 - ~~(22) Per Dec 67-4 Warby G.W. & E.A. (abt 136acs)~~
 - (23) Rd Closed & to be granted to P.M. Condon (Pt of 35a2r)
Gaz 8-9-67. See Ph's Adderley & Balfour. Aln Stt 1-10-68
 - ~~(24) Sp.L. 70/10 A.R. Todd. Abt 18acres~~
 - ~~(25) Per Dec 72-4 Sargent. Abt 2acres 18-72/88 See note 6 Term'd 1-4-93~~
 - (26) Rd. Closed. Gaz 17-8-73. Rds 73-686.
27. Por 89 A.R. Todd 8094ha. C.P. 73/73 L.D. Job
28. Dog Rocks S.F. No. 987 No. 6 Ext'n Gaz 5-9-75
 - (29) Rd. Closed. Gaz 22-10-76. Rds 75-1325
 - R. 95007 (30) ~~R.92511 for future Public Reqmt's noted 6-6-80 29-5-81~~
 - R. 95012 (31) ~~R.92516 for future Public Reqmt's noted 6-6-80 29-5-81~~ *Rev'd 6-5-83*
 - R. 95017 (32) ~~R.92521 for future Public Reqmt's noted 6-6-80 29-5-81~~ *Rev'd 17-10-88*
 - R. 95018 (33) ~~R.92522 for future public Reqmt's noted 6-6-80 29-5-81~~ *Rev'd Gaz 19-5-89 (Fol. 3067)*
 - R. 95019 (34) ~~R.92523 for future public Reqmt's noted 6-6-80 29-5-81~~ *Rev'd 12-3-99 (Fol. 1897)*
 - R. 95020 (35) ~~R.92524 for future public Reqmt's noted 6-6-80 29-5-81~~
 - R. 95021 (36) ~~R.92525 for future public Reqmt's noted 6-6-80 29-5-81~~ *Rev'd Gaz 23-7-86 (Fol. 4724)*
S 1000

Portion 162 and 163 appropriated for state forest note 37.

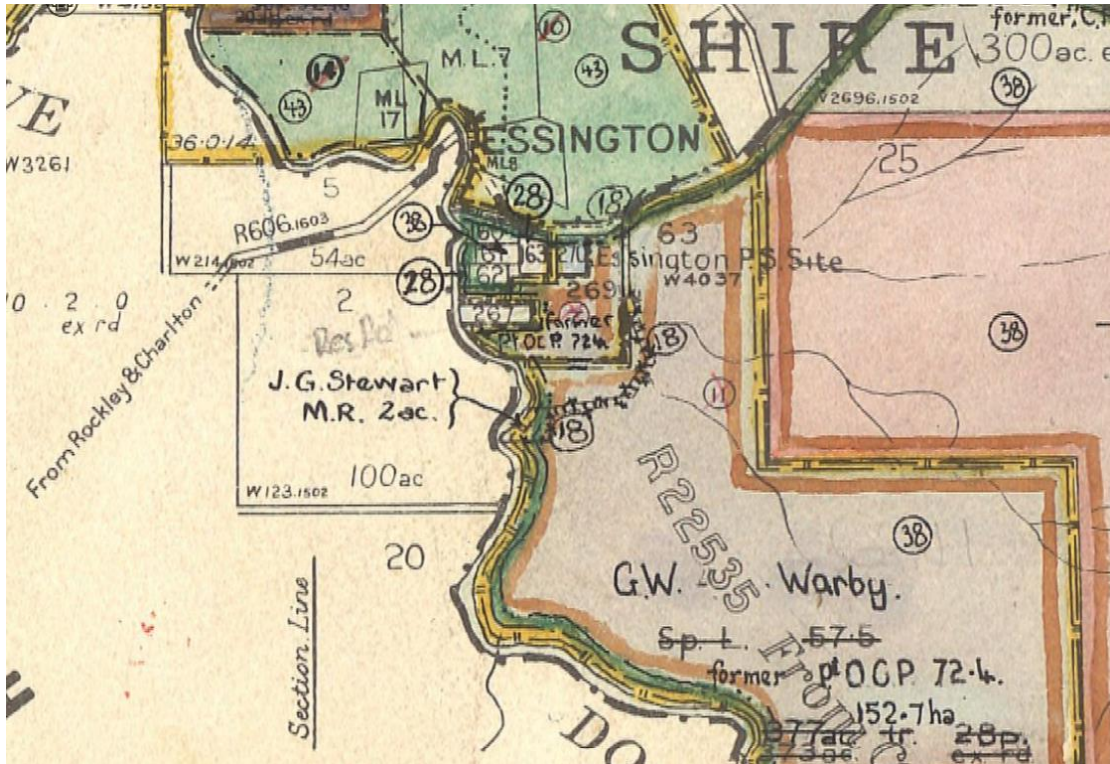
- (37) Por. 162 & 163 appropriated for state forest *Gaz 28-11-80 40-8 Thro 78*
Fol. 6187 40-10 N&F 72
- (38) P.O. 81-B A.F. Hill 8094m² Term'd 4-10-91
- (39) P.O. 81-15 T.J. Bell abt. 52 ha. Term'd 30/6/89
- (40) Pt. R96771 for Access Not'd 27-5-83 Fol. 2424 *Term'd 31-7-98*
- (41) Pt. R9839 G.M. Antery (abt. 10-70ha) Ce 83H557
(See also Village Wisemans Crk Ph. Jodlyn)
- (42) Acquired for Essington State Forest
No. 2 1024 Gaz 28-9-84 (Fol. 4838)
Cont'd →

Relevant notes to the map of Smith land are #43 relevant to the lands near 267.

1964 Map but looks like a 1977 document

SMALL PORTIONS

Par.	Plan	Purchaser etc.	Area		
			A	R	P
39	W 3055	R4981 fm After Auction	0	1	0
40	2344	Ah Gna Sale No 9 B-3-10	1	0	0
45	578	D.S. Todd	2	0	0
46	578	D.S. Todd	2	0	0
47	578	D.S. Todd	2	0	0
48	578	D.S. Todd	2	0	0
49	578	D.S. Todd	2	0	0
50	578	D.S. Todd	2	0	0
51	578	D.S. Todd	2	0	0
52	578	D.S. Todd	2	0	0
53	578	D.S. Todd	2	0	0
54	578	D.S. Todd	2	0	0
55	578	D.S. Todd	2	0	0
56	578	D.S. Todd	2	0	0
57	578	D.S. Todd	2	0	0
58	578	D.S. Todd	2	0	0
59	578	D.S. Todd	2	0	0
60	578	D.S. Todd	2	0	0
61	578	D.S. Todd	2	0	0
62	1682	W.G. Todd	2	0	0
88	3868	William McNob	2	0	0
96	4084	S.M. Roberts	2	0	0
97	4123	C.H. Colley	20	0	0 ex.rd.
98	4162	C.H. Colley C.P.C.G. 67	13	0	26-532 ha
99	4218 R	G.W. Warby Sp. L. 49-22 (7)	25	0	0 ex.rd.
160	850	John Lovett	2	0	0
161	850	John Lovett	2	0	0
162	851	James Lovett	2	0	0
163	853	W.R. Smith	2	0	0
203	750	Charles McPhillany	2	0	0
221	1436	John Armstrong	2	0	0
261	P 737 1978	E.E. Todd	2	0	0
262	W 1419	Alexander McRae	2	0	0 ex.rd.
263	1427	Peter Ah Sing	2	0	0 ex. race
264	4053	E.E. Todd	19	0	20
267	1503	J.T. Smith	2	0	0
269	P 1381 1978	R.V. Smith G.W. Warby (See also Note (7)).	8	0	68 ha ex. rd.
270	P 1381 1978	Dedicated as P.S. Site -Gazette 15th January 1986. New 21-11-80 Fol 6025	Pt. 2	0	0
271	W 4281	A.R. Todd Sp. L. 70-16	7	439	ha LD Job
89	W 3939	A.R. Todd O.C.R. 7777	8	094	ha.
100	D.P. 45396	(37)	22	85	ha
101	D.P. 45396	G.M. Artery RCP SF-K	7	85	ha
102	D.P. 45396	(37)	7	000	m ²
272	D.P. 72281	See (4)	6	5	ha m
273	D.P. 72281	} See (4) (43)	8	000	m ² 6
274	D.P. 72281		7	37	ha 0
76	3670A	P.W. + C.A. Bird C.P. 89-9	35	01	ha ex. nos.



Relevant notes are 28,38,18

* Indicates Cancelled Freehold
 In Location column is indicated the section of the map in which the portion number is shown
 S - Superseded Portion
 The Lot and D.P. number in the 700,000 series (N.E.28)
 In the computer file listed and is shown that 05/07/03

Lot and D.P. number in the 700,000 series (N.E.28)
 In the computer file listed and is shown that 05/07/03

REFERENCE NOTES

Reference notes are shown within circle on face of map.
 N. E., S.W., etc., indicates section of map.

- (1) T.S. & C.R. 48 Notified 15th August, 1881.
- (2) Under Pastures Protection Board control. Gazette 1st August, 1930 (N.E.)
- (3) R.3959 for Water Supply & Camping. Notified 21st January, 1905.
- (4) Under Pastures Protection Board control. Gazette 16th September, 1922 (S.E.)
- (5) 2ac. Patrick McMahon P.L. C.L. 14-15 (S.W.) R.92511 for Future Public Requirements Noid 6-6-80 (312.9ha) (Fd 2942)
- (6) R.80611 for Sale generally. Notified 2nd May, 1958 (N.E.) R.92511 for Future Public Requirements Noid 6-6-80 (312.9ha) (Fd 2942)
- (7) R.7483 for Resting Place. Notified 11th March, 1955. 2ac. Hill Sp. 4-8-89 (S.E.) Exp. 3-12-80 29-9-89 (Fd 1938)
- (8) Abt. 2r. 9.75994 for Resting Place. Notified 19th June, 1953 (S.E.)
- (9) R.94 for Public Purpose. Notified 15th December, 1884 (S.E.) Revisited 1-6-73
- (10) T.R. 18201 Notified 22nd July, 1893 (N.E.)
- (11) R.4339 for Resting Place Notified 9th September, 1932 (S.E.)
- (12) R.69345 for Sale or Lease other than Agricultural. Notified 5th July, 1948 (S.E.) Abt. 2r. 12-11-71 Remainder P.O.C.P. 23-6-89 (Vol. 3735)
- (13) R.24269 for Future Public Requirements. Notified 18th May, 1953 (S.E.) Revisited 1-6-73
- (14) R.71839 for Soil Conservation. Notified 22nd March, 1946. R.22726 for Public Utility. Notified 4th June, 1948. (S.W. & S.E.)
- (15) P.L. R.69629 for Soil Conservation. Notified 25th October, 1940 (N.E.) Auto. 2-6-73
- (16) R.60346 for Site other than Agricultural. Notified 5-2-40 (S.E.) Auto. 23-6-89 (Vol. 3735)
- (17) Closed road. Gaz. 8-9-67. Pt. 553 R.M. Condon D.68-1408. See also Ph. Adderley. (S.E.)
- (18) Par. 99 G.W. Warby 1828-725 10.12ha GM 1
- (19) Closed Road Gaz. 17-8-73
- (20) R.89607 for Preservation of Trees. Not. 4-3-10-75 (abt. 52 ha) Revisited 23-6-89 (Vol. 3735)
- (21) P.R. area abt. 374.5 ha Dog Rocks State Forest No. 987 No. 6 Ext. Not. 5-9-75 (see Ph. Irene).
- (22) Closed road Gaz. 22-10-76 DP. 2520-1 Rds 75-725 R & B. A. McKinnay (3109m²) Vol. 13216 Fol. 50
- (23) R.92521 for Future Public Requirements Noid 6-6-80 (14.67ha) Fol. 2919 Auto. 23-6-89 (Vol. 3735)
- (24) R.92522 for Future Public Requirements Noid 6-6-80 (373.4ha) Fol. 2919 Auto. 23-6-89 (Vol. 3735)
- (25) R.92523 for Future Public Requirements Noid 6-6-80 (52.73ha) Fol. 2919 Auto. 23-6-89 (Vol. 3735)
- (26) R.92524 for Future Public Requirements Noid 6-6-80 (233.7ha) Fol. 2919 Auto. 23-6-89 (Vol. 3735)
- (27) R.92525 for Future Public Requirements Noid 6-6-80 (29.95ha) Fol. 2919 Auto. 23-6-89 (Vol. 3735)
- (28) Par. 162 & 163 Resumed for State Forest Gaz. 28-11-80 Fol. 6187
- (29) R.95007 for Future Public Requirements Noid 29-5-81 (Vol. 2942) (36.4ha) (Includes pars. 9 & 17 ph. Irene)
- (30) R.95008 for Future Public Requirements Noid 29-5-81 (Vol. 2942) (Par. 11) Revisited Gaz. 6-5-83 (Vol. 3018)
- (31) R.95017 for Future Public Requirements Noid 29-5-81 (Vol. 2942) (Par. 20) Revisited Gaz. 17-10-83 (Vol. 3141)
- (32) R.95018 for Future Public Requirements Noid 29-5-81 (Vol. 2942) (Par. 21) Revisited Gaz. 17-10-83 (Vol. 3141)
- (33) R.95019 for Future Public Requirements Noid 29-5-81 (Vol. 2942) (Par. 22) The whole Revisited Gaz. 17-5-81 (Vol. 3067)
- (34) R.95020 for Future Public Requirements Noid 29-5-81 (Vol. 2942) (Par. 23)
- (35) R.95021 for Future Public Requirements Noid 29-5-81 (Vol. 2942) (Par. 24) Revisited Gaz. 28-9-84 (Vol. 4724)
- (36) Mountain View Wildlife Reserve Abt. 7.8-81 (Vol. 1212) (N.E.)
- (37) P.L. R.96771 for Access Not. 27-5-83 5.600 (Vol. 2424) (N.E.) (See Ph. Jocelyn)

CLASSIFIED AREAS

Portion	No. of Area etc.	Gazette
95	Can. A. No. 475	26th May, 1913
24, 25, 26	Can. A. No. 1182	26th April, 1914
30	Can. A. No. 1295	22nd April, 1914
37	Can. A. No. 1206	22nd April, 1914
42	Can. A. No. 1205	22nd April, 1914
34	Can. A. No. 1208	24th October, 1914
44	Can. A. No. 2110	13th October, 1915
28	Can. A. No. 4126	14th March, 1924

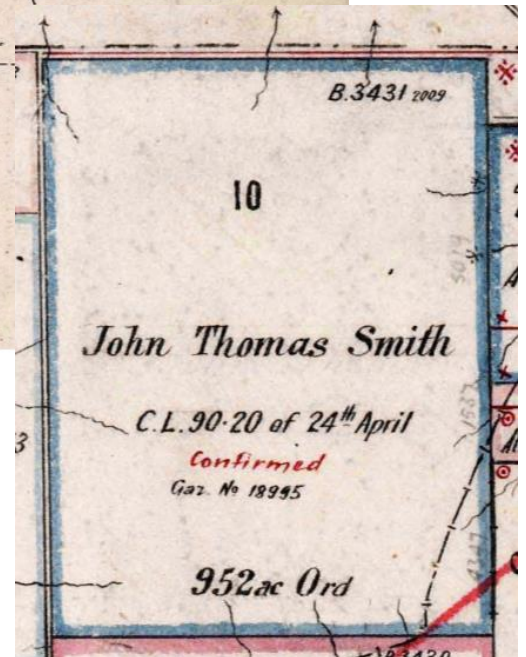
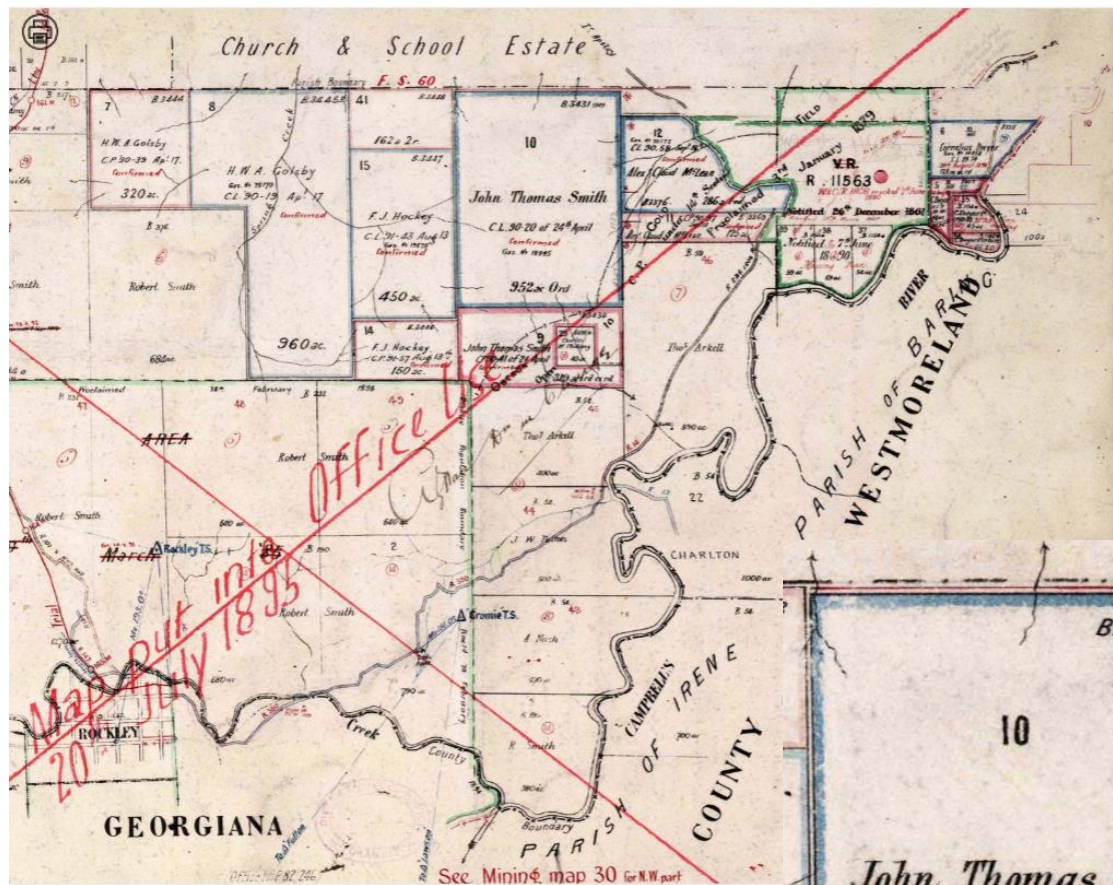
28 notes resumption of 162 and 163 and 18 the closed road so nothing new here.

27	7	8970	10
28	72	M 22006	79

36) Pt Essington State Forest No 1024 Dadd 28-9-84 (fol 4724) (SE)
 37) Por 95 Appropriated for State Forest Cuz 28-9-84 (fol 4858) (SE)
 60) Surrender under Sec. 197 Lot 1 D.P. 737223 OE 60 H 3293 (N.E.)
 41) Exchange Land Sec. 197 Lot 272 D.P. 722281 OE 80 H 3293 FI 70504 RRC SARGENT.
 42) 32.76ha. Added Gaz 20-11-87 (fol. 6553) to R. 89607 For Preservation of Trees Not'd. 3-10-75
 Revd 23-6-89 (fol. 3738)
 43) 147ha. Added Cuz 23-6-89 (fol 3738) to R190027 For Public Recreation Not'd. 30-1-87 (SE.) (S.W.)

PARISH OF ARKELL

1884:



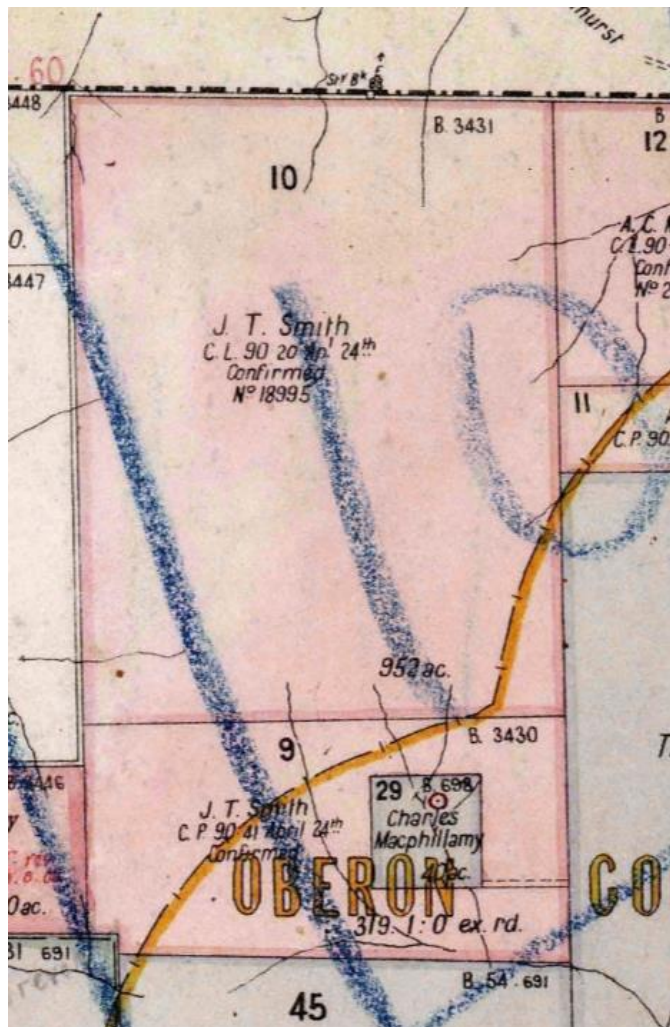
1895:

This land was owned by John Thomas Smith C.P 90 April 24th Confirmed.

B 3430

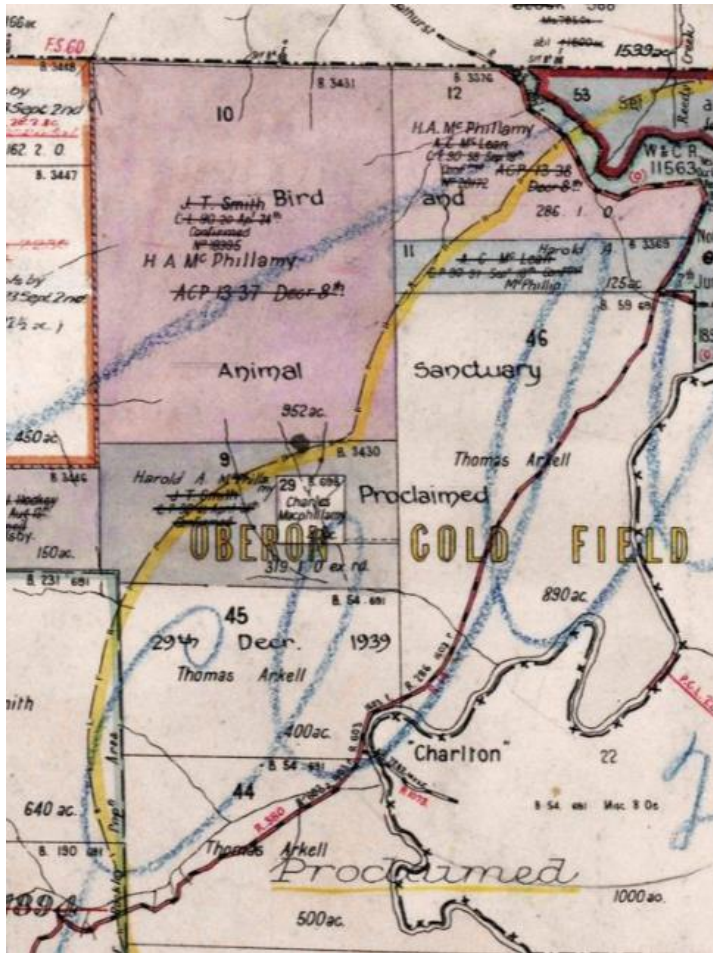
310:1:0 ex rd

CharlesMcPhillamy still has lot 29 on contained within this portion of land



1910:

John Thomas Smith had property bordering Charlton and Thomas Arkell property. Ref C P 90 or 98 41 April 24th Confirmed. This has been scratched out and replaced with Harold A McPhillamy. Within the property Charles McPhillamy retained a Portion 29.



The property was part of the Oberon Gold Field

By 1940 it had become an animal and bird sanctuary

